

*See you soon !
For new adventures
in territory!*



Other booklets

Cognac sur l'Isle
Jumilhac le Grand
La coquille
Miallet
Saint Front d'Alemps
Saint Jory de Chalais
Saint Paul la Roche
Saint Priest les Fougères
Thiviers

Bureau d'Information
Touristique de Thiviers
Tél.: 05.53.55.12.50

Bureau d'Information
Touristique
de St Jean de Côte
Tél.: 05 53 62 14 15

Bureau d'Information
Touristique
de Jumilhac le Grand
Tél.: 05.53.52.55.43



Crédit photo : Dominique Guignard

Do not throw in the street



Carnet de bord de
l'Aventurier
Heritage - history



Puits Maison Neuve

Négrondes



this booklet belongs to :

.....
.....

Dordogne
en famille



The walk begins in front of the town hall



Watch out for cars
and other motor
vehicles

Before we start, we present you
« *Pépito* ».
he will guide you throughout
your tour. Have fun.



The circuit map
is on page 15



During the course, you will
find this window.
Where is it ?

.....

A



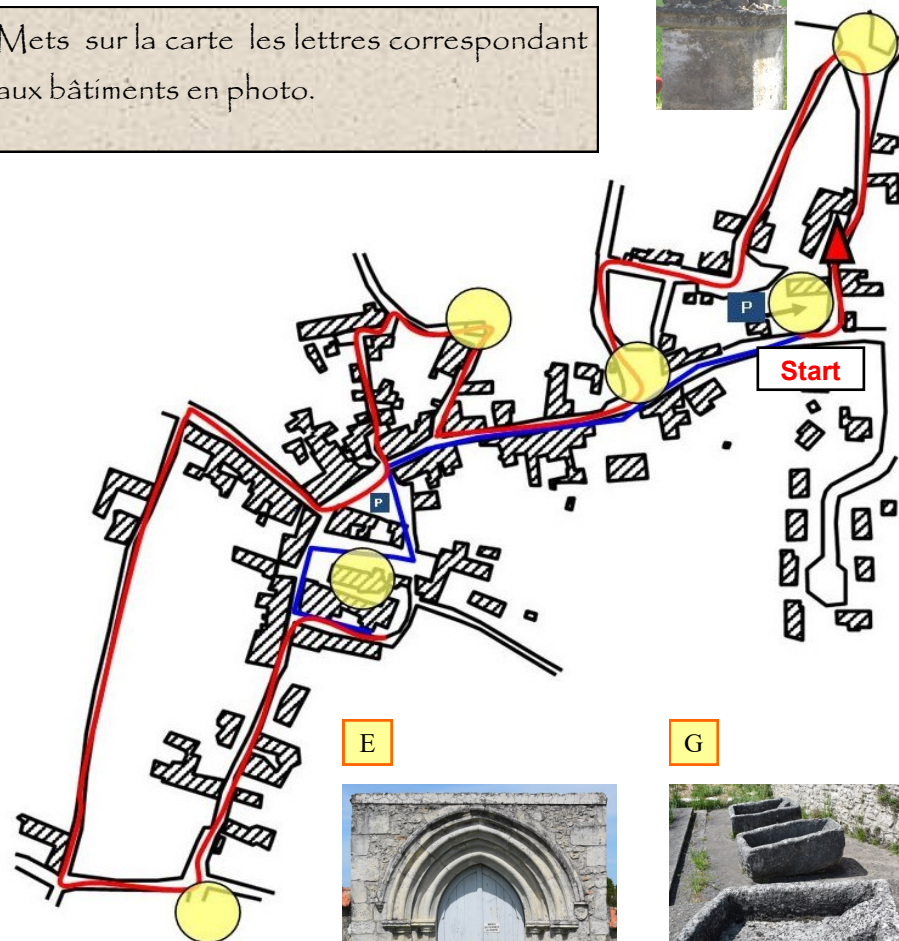
B



C



Mets sur la carte les lettres correspondant
aux bâtiments en photo.



E



G



D



Find the definitions by putting the right letter in the circles.




A



Stone cornice

The cornice is a simple strip, which supports the gutter

The main function is to discharge rainwater away from the facade




B



Leaked

Hole in the wall so that the pigeons can nest.




C



Bow in brace

Element of architecture in stone or wood. The brace is formed by two opposite curvatures (curved and counter-curved).



D



Pediment

Architectural ornament which is usually made in a triangle and which is placed at the top of the main entrance of a building, above the doors.



E

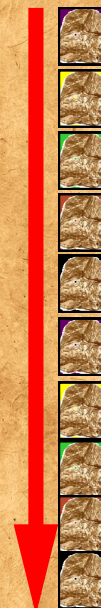


Dry stone masonry is a construction technique consisting of assembling, without any mortar binder (cement, lime...), stones to mount a wall.

Welcome to Nègrondes

This booklet is offered to you by the Tourist Information Office of the Community of Périgord-Limousin municipalities. You will find many games that will allow you to better know the town while having fun.

Circuit découverte :



- Rue du cimetière
- Chemin de l'aire de jeux
- Place Jean-Paul Chaminade
- Rue Eugène Leroy
- Rue de la Fontaine
- Rue Albertine Guillaumy
- Rue Eugène Le Roy
- Avenue de la Gare
- Allée du chemin Vert
- Rue des Scieries
- Rue Eugène Le Roy
- Place de l'Eglise
- Place Antoine Sudreau
- Rue Eugène Le Roy



Nègrondes is a village located on the north-east of the Dordogne department. It is a place where heritage, hills and forests mix. les rivières.

Welcome to Négrondes

The village of Négrondes dates back to ancient times as evidenced by the prehistoric tools found in the town as well as a « peyre levadade » of which only the name remains.

Négrondes is crossed by the way of St Jacques de Compostelle (voie de Vezelay).

Let's go!

You are in front of the town hall, find and circle the 7 differences in the photo.



Turn right, rue du cimetière.

Walk to n° 13.
You will see a gate
like this opposite.
How many stones
compose the frame ?

Answer:



Jog on to the n° 6.
Along the wall that goes to the town
hall. The stone opposite is found in
the wall.
Find it and note the inscriptions.




Well done, you have finished the course.
You can finish this booklet and come back to
the tourist office to check your answers.

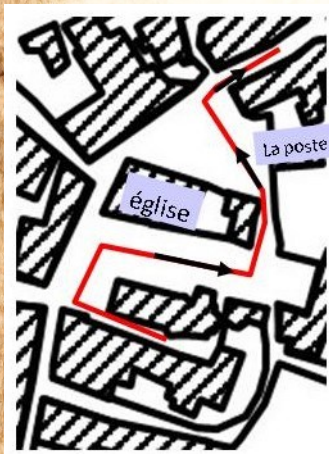




Go to the church and go on its right.
Observe the lovely openings on the
houses next to the church.



Find the door opposite and
write the date that is sculptured.



Go back on your steps, in front of
the church and go round.
Go in front of the Post Office.

How many openings
can you count on this
wall?



Go past the Post Office and
turn right into the main street.

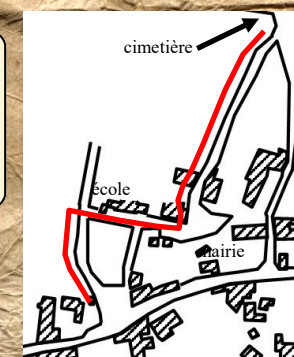


In this road, at n°2 there is a
sculptured stone over a window,
can you recognize which one it is.
Cross the right answer.



Continue until you
get to the graveyard.
A coat of arms is on
the gates.
Draw it.

Come back a little on your path and take the
direction of the « aire de jeux » to go back
towards the village. Follow the map opposite.



You will pass in front of the old school and the new school.



Little story.

In 1998, during a school project, the students of the class CM1-CM2 created the coat of arms and the Armoirie for the commune of Négrondes « Black waves on a gold background ».

Turn left and go to the Memorial

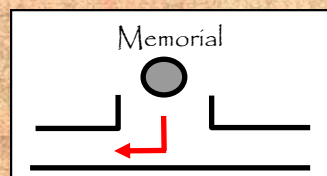


What do you remark about the date?


Answer:



Follow the red arrow. When you have your back to the Memorial, turn right on the main street.



Help Pépito cross the labyrinth.



In 50 meters you will pass in front of a beautiful dwelling. What is the roof made of ? Tick the right answer.



In slate

In channel tiles

In sheets

☐
☐
☐


Enjoy this little path. When you get to the road, take the left and left again to come back into the village. What is this street's name ?

RUE

E _ _ _ _ _ le R _ _

When arrived at n°50, you can observe a window on the roof called "sitting dog". Draw below the element sculptured from the pediment.



10



Look up and on the next house on the left (just next to the yellow house).



Put these letters opposite in the right order to find the name of this window.

Fenêtre en « D E C L A C A O »


A _ _ _ _ _ e

Continue your journey and turn down the next street on your right, rue de la fontaine.



When you get to the lavoirs, approach the fountain and look at the inscriptions above it. Note them in the square opposite.

RUE
de la FONTAINE



Carry on and turn left in the road just before this house.



7

jeux

It's your turn, find the words in the grid representing the village.

P	E	R	I	G	O	R	D	A	D	C	T	U	S	BLASON
A	S	R	A	W	U	I	T	H	O	G	B	N	A	CHATEAUX
C	O	M	P	O	S	T	E	L	L	E	L	G	I	COMPOSTELLE
D	U	I	T	R	A	X	B	O	Y	P	A	E	N	ECOLE
A	F	F	L	A	V	O	I	R	S	I	S	D	T	EGLISE
D	O	R	A	R	R	T	O	P	S	G	O	G	J	FONTAINE
T	N	A	C	E	C	O	L	E	D	E	N	O	A	GARE
R	T	E	H	P	M	D	G	H	Y	O	G	P	C	LAVOIR
E	A	G	A	T	A	Z	O	L	P	N	T	O	Q	MAIRIE
U	I	L	T	I	I	A	C	M	I	N	H	S	U	NATIONALE
I	N	I	E	T	R	G	A	R	E	I	L	T	E	PERIGORD
B	E	S	A	E	I	T	R	Z	K	E	O	E	S	PIGEONNIER
I	E	E	U	F	E	Y	A	U	Y	R	P	R	S	POSTE
K	C	J	X	N	A	T	I	O	N	A	L	E	R	SAINT JACQUES

Go up this road.
At n°4, you will find on your left a little opening opposite.
Note the total number of holes that can be found around the stones.

Answer:

8




Continue your way until you get to the main road and turn right. You'll see a big house that goes to the avenue of the gare. How many « bulls-eyes' » can you count on the wall ?

Answer:



Take right « Avenue de la Gare » and carry on to this sign.



A little bit further you can find this metal gate. What tools decorate it ?

Answer:

Walk about 20 meters and turn left «allée du chemin vert».

9

