

See you soon !
For new adventures
in territory!



Other booklets

La coquille
Cognac sur l'Isle
Jumilhac le Grand
Négrondes
Saint Front d'Alemps
Saint Jory de Chalais
Saint Paul la Roche
Saint Priest les Fougères
Thiviers

Do not throw in the street

Bureau d'Information
Touristique de Thiviers
Tél.: 05.53.55.12.50

Bureau d'Information
Touristique
de St Jean de Côte
Tél.: 05 53 62 14 15

Bureau d'Information
Touristique
de Jumilhac le Grand
Tél.: 05.53.52.55.43



Crédit photo : Dominique Guignard



Carnet de bord de
l'Aventurier
Heritage – history



Miallet



this booklet belongs to :

.....
.....

Dordogne
en famille




The walk begins Place du Chapiteau



Watch out for cars
and other motor
vehicles

Before we start, we present you
« *Pépito* »,
he will guide you throughout
your tour. Have fun.



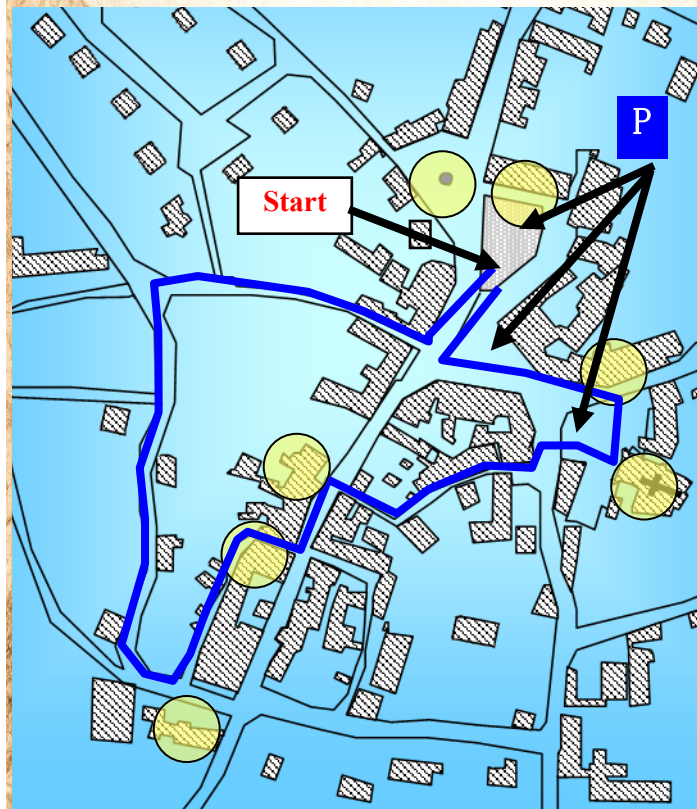
The circuit map is
on page 15




During the course, you will
find this coat of arms.
Where is it ?

.....


Put on the map the letters corresponding to
the buildings, objects or trees in the photos.



A



B



C



D



E



G



F





Take the Rue du Périgord Vert on your left and go to the Memorial on the place du Souvenir.

How many wars are listed on the Memorial ?

Write them down.

.....

.....


Two mistakes have been made in the dates, which ones ?

.....

.....

In this village, you can find two trees over 100 years old :
a chestnut in front of the the church and an oak next to the Memorial.


Help Pépito find which fruit go with which leaves.



Chêne



Marronnier



Welcome to Miallet

This booklet is offered to you by the Tourist Information Office of the Community of Périgord-Limousin municipalities.

You will find many games that will allow you to better know the town while having fun.

Circuit découverte :



Avenue de Nontron



Ruelle des Pançons



Rue Sainte Marie



Ruelle du Château



Ruelle de l'église



Place du Mont Carmel




Rue du Périgord Vert




Miallet is a village located on the north-east of the Dordogne department, adjoining that of Haute-Vienne and part of the Périgord-Limousin Regional Natural Park.

It is a place where heritage, hills and rivers mix.

Reconstitute the Town Hall clock by putting the letters in the blank spaces corresponding to the missing pictures.



Note the inscription on the sundial.



Go towards Avenue de Nontron,
and pass in front of the bakers.



Find the definitions by putting the right letter in the circles.




A ☐ **Coyau**
Cutaway from the roof used to keep rainwater away from the wall.



B ☐ **Discharge arc**
Element of architecture, which aims to lighten the weight of the wall on the lintel by pushing the loads to the sides. The discharge arches are often either stone, brick or wood.



C ☐ **Wells**
A hole dug into the ground to get to groundwater (natural reserve of water) or recover runoff.





D ☐ **Weighbridge**
Bridge used to weigh vehicles loaded with hay, cattle, grain... The bridge no longer exists, there remains only the shelter of the scale.



E ☐ **Genoese**
Cornice composed of tiles intended to keep rainwater away from the facade and serving as decoration for the roof.


Find the path to take the bucket to the well.



This door is called 'Porte de St Jean', note the date that can be found on the box.



Turn right after the bakers,
Ruelle des Panetons,
follow the small wall till the end.



Using the board, solve the puzzle and find your way.


α	β	χ	δ	ε	φ	γ	η	ι	φ	κ	λ	μ	ν	ο	π	θ	ρ	σ	τ	υ	ω	ξ	ψ	ζ	
a	b	c	d	e	f	g	h	i	j	k	l	m	n	o	p	q	r	s	t	u	v	w	x	y	z

Τourne à gauche, rue Ste Marie

Answer :

It's your turn, find the words in the grid that represent the village.

A	I	S	C	U	L	P	T	U	R	E	R	T	C	ARMOIRIES
R	M	A	G	N	O	Y	O	P	N	A	O	L	A	BARRAGE
M	I	M	O	N	T	C	A	R	M	E	L	P	D	BASCULE
O	A	N	I	B	A	R	R	A	G	E	P	M	R	BLASON
I	L	J	B	A	S	C	U	L	E	M	O	C	A	CADRAN SOLAIRE
R	L	U	J	B	A	R	N	O	E	I	V	H	N	CHENE
I	E	H	I	P	P	O	D	R	O	M	E	E	S	CITE DECOUVERTE
E	T	N	O	N	P	U	I	T	S	A	C	N	O	ECOLE
S	A	U	N	T	A	P	F	I	S	N	H	E	L	GENDARMERIE
G	E	N	D	A	R	M	E	R	I	E	L	O	A	HIPPODROME
N	B	J	M	A	R	R	O	N	N	I	E	R	I	MARRONNIER
O	A	L	U	R	B	L	A	S	O	N	U	A	R	MIALLET
T	T	E	C	O	L	E	I	E	R	S	L	M	E	MONT CARMEL
C	I	T	E	D	E	C	O	U	V	E	R	T	E	PUITS
														SCULPTURE



You are in front of the castle.

What is the castle roof covered in ?

.....



On the bottom of the church wall you can find a Leveling Post, find it and write the numbers.



Take a look at the houses around the square. On this facad, find the emblem of Périgord and draw it.



Church of MONT CARMEL

This building dates back from the 12th century, it has received several restoration campaigns.

A very beautiful sculpted baptistery is at the back of the church.




Legend :

It has been said that the village people thought that the priest made hailstones come down.

There is a fountain in the village to cure gout. The parish priest of the period between 1857 and 1884 protested against those who used this source. But one day, he was in turn taken with rheumatism, and was treated thanks to this local rite so discredited.

Which one of these bas-relief isn't on the church door.



A



B



C



D

Answer :

A few castles and Strong house scan be found in this area.


Opposite : **castle of Millet Lacombe** of the 14th century.

Castle of Lambertie, destroyed and rebuilt many times on a site of a lair going back 12th century private Property.


Manor of the Congerie (or Castle of the Congerie), 18th century, private property.

Manor of Feyte, 17th century, private property.

Manor of Miallet, 16th century, private property.



Go, in front of the castle, Ruelle du Château.




A construction can be found at the crossroads.
What is it ?
What did the 'flowerpot' used to be used as that is next to it ?




Answer :

Ruelle du Château



In this road can be seen a coat of arms on one of the houses walls : draw it.



Turn left Avenue de Nontron



In this street can be seen another coat of arms on the wall of a house : draw it




Turn right Ruelle de l'église.

At n° 6, a stone high up is coming out of the wall : what could it be used for ?




Answer :

A couple of meters from



This object has been hanging on the wall for many years.

Answer :



Turn left « rue de la Croix »
and go to the church.

