

See you soon !
For new adventures
in territory!



Other booklets

Cognac sur l'Isle
La coquille
Jumilhac le Grand
Miallet
Negrondes
Saint Front d'Alemps
Saint Jory de Chalais
Saint Paul la Roche
Saint Priest les Fougères

Bureau d'Information
Touristique de Thiviers
Tél.: 05.53.55.12.50

Bureau d'Information
Touristique
de St Jean de Côte
Tél.: 05 53 62 14 15

Bureau d'Information
Touristique
de Jumilhac le Grand
Tél.: 05.53.52.55.43



Crédit photo : Dominique Guignard




Do not throw in the street

Carnet de bord de
l'Aventurier
Heritage - history



Fountain place de la république

Thiviers



this booklet belongs to :

.....
.....

Dordogne
en famille



The walk begins in front of the tourist office !



Watch out for cars and other motor vehicles

Before we start, we present you

« Pépito ».

he will guide you throughout your tour. Have fun.



The circuit map is on page 19

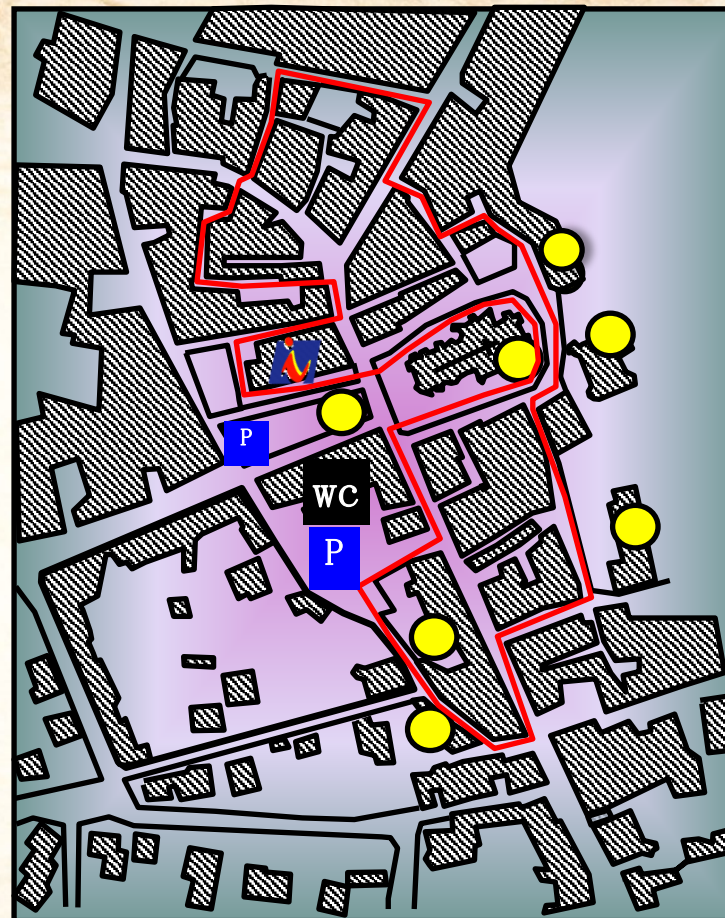


During the course, you will find this coat of arms.

Where is it ?

.....

Put the letters corresponding to the buildings in the photo on the map.




A



B



C



D



E




G



F



Find the definitions by putting the right letter in the circles.



A



Bull's-eye

Opening in a wall of a building, used to pass the light. The name comes from the shape of the bull's eye.



B



Terminals-Fountains

Small fountain whose shape recalls that of a terminal, which served to supply the town with drinking water.



C



IGN General Leveling Post.

Element where the altitude of the place is materialized and constitutes a network of altimetric landmarks scattered over the territory



D



Cross windows :

Opening in the walls of a building to let the light inside. Composed of two parts : a mullion which is a vertical structural element in ashlar, wood or iron which divides the bay from a window, and a 'cross' which shares the mullion.



E



Genoese


Cornice composed of tiles intended to keep rainwater away from the facade and serving as decoration for the roof.

Welcome to Thiviers

This booklet is offered to you by the Tourist Information Office of the Community of Périgord-Limousin municipalities.

You will find many games that will allow you to better know the town while having fun.

Discovery tour :



- Place du Marechal Foch
- Rue Rochefort
- Rue Jean Jaurès
- Passage du Pont Fermier.
- Rue de la Tour
- Rue de l'Archet
- Rue du Puits de l'Archet
- Rue du Général Lamy
- Rue du Grenadier
- Rue André Blanchou
- Rue Notre Dame
- Rue des Huiles
- Rue du Thon
- Rue Jean Jaurès
- Rue André Gay
- Rue Jean Jaurès
- Place Notre Dame



Thiviers city gate of the Périgord-Limousin Regional Natural Park is located in the northeast of the Dordogne department and city gate of the Regional Natural Park.

Welcome to Thiviers in green Périgord.

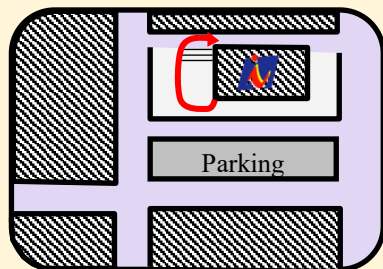
Located on the road to St Jacques de Compostelle, this town is rich in history and heritage.

Its origins date from the Gaulois era, in the VI-VII century, the town had the right to coin money.

Famous people lived in this place.

Let's go !

When you leave the tourist office, go along it on the right, climb the steps and turn right, rue de Rochefort.



In this street, you can observe a beautiful stone and wood facade.

Put the letters in order to find the name of this architectural element .

House at T _ _ _ _ _ D

M-I-R-D-E-B-E-T



Turn left, and immediately after again left into a small alley :
Passage du pont Fermier.



Which one of these animal is on the church ?



A



B




C



D

Answer :



Still on the church, just before finishing the tour, not far from the ground is a terminal that tells you the level of place relative to the sea level.

Find the terminal and note opposite, the height.





Well done, you have finished the course. You can finish this booklet and return to the tourist office.



Go around the church on the right.
You are again in front of the castel of
Vaucocourt.
Circle the 7 errors in the photo below.



Continue to go around the church
looking at its wall about 3 to 4 meters
in height.




Take advantage of the crossing
of this alley to observe here and
there vestiges of houses of the
XIV century.


At the end of this street when you pass under the
porch, a paving stone is different from the others.
Draw it.



Take opposite rue de l'Archet, and
turn on the 2nd street on the right,
rue du Puits de l'Archet.



Legend has it that an anchor lived on this street. He would have trained himself to shoot with an arch on an apple placed on the edge of a well.



Arrived down the street, facing you, is the house at number 18, where was born a famous writer author of the book « Four of the middle course ». He also wrote a book of advice to young teachers in the form of dialogical, humorous and distanced fiction.



What is this writer's name ?

Answer : _____

Go up the Rue du Général Lamy and turn left « rue du Grenadier ».



You are now on the Rue Notre Dame .




What is the name of this writer ?

Answer : _____

Continue your way on the church.



If you wish, you can go visit this building, one of the oldest in the town. You will be able to see there very beautiful Romanesque capitals and very beautiful sculptures, such as **St Jean Baptiste** classified « historic monument ».



Roman capitals



Outside the church are two fountains bearing the image of a pagan god. Find the instrument of the name of this god, which is composed of a set of sound pipes.



Answer : _____

A well is nested in the wall.
It only asks to be sketched below.




Continue to Place Jean Paul Sartre and
take the first lane on the right to join Rue
Jean Jaures, then turn left. .



Going up the street, stop in front of the estate
agency. High up on the wall is a commemorative
plaque of a famous person who lived a few years
in this town.

Note the inscription on the
lower part of the fire hydrant



Go around the
building, and
continue in the
Rue André
Blanchou



Above the large gates of this house is a
worked stone, what do you think it was
used for ?



Small clue, above, the wall has been
rebuilt in brick... instead there was a
window.

Games

It's your turn, find the names of the streets of the town of Thiviers in the grid.

| | | | | | | | | | | | | | | |
|---|---|---|---|---|---|---|---|---|---|---|---|---|---|---|
| J | U | L | E | S | S | A | R | L | A | N | D | I | E | P |
| G | H | M | Z | N | O | R | E | T | U | N | U | J | D | U |
| G | R | O | F | O | T | O | U | R | R | A | P | E | O | I |
| R | Z | U | D | T | F | G | H | I | B | R | R | A | M | T |
| E | A | R | A | R | M | L | K | J | A | F | F | N | I | S |
| N | E | E | U | E | N | O | P | Q | I | O | H | J | G | D |
| A | U | N | I | D | U | T | S | R | N | N | J | A | Y | E |
| D | D | N | K | A | V | W | X | Y | F | D | R | U | L | L |
| I | G | E | N | M | H | U | I | L | E | S | Z | R | R | A |
| E | U | T | K | E | C | B | A | Z | Y | U | P | E | S | R |
| R | O | Y | U | D | E | F | G | H | T | I | M | S | Q | C |
| N | G | E | N | E | R | A | L | L | A | M | Y | Z | Z | H |
| A | J | U | L | E | S | T | H | E | U | L | I | E | R | E |
| G | R | A | F | F | A | N | E | W | D | B | C | D | E | T |
| P | O | N | T | F | E | R | M | I | E | R | X | Y | Z | A |

GENERAL LAMY

GRAFFANE

GRENADIER

HUILES

JEAN JAURES

JULES SARLANDIE

JULES THEULIER

MOURENNE

NARFONDS


NOTRE DAME

PONT FERMIER

PUITS DE L'ARCHET

TOUR

URBAIN FEYTAUD



You arrive in front of the house number 12.



Approach the house, and come in to take a look.



You can see two chimneys there. Look at the larger one and note the first name there as it is written.




Continue on the street, you follow a low wall on your left.

Formerly this one was slightly inclined towards the ground. When running water did not exist, residents had found this system to collect rainwater on their land.



Follow the wall until the end. Look at the building on the right opposite.



Find the way to get Pépito.

Game



This house which dates from the 15th century was the former home of an illustrious family of Thiviers, 'les Vaucocourt' and subsequently the old presbytery.



Which of the coats of arms below appears on this house ?



A



B



C



D

Go on your way. This time you are in front of the 16th century castle of Vaucocourt. Its foundations date from the 13th century.



How many mullion cross windows do you have (photo opposite) on the facade.



RUE DES HUILES

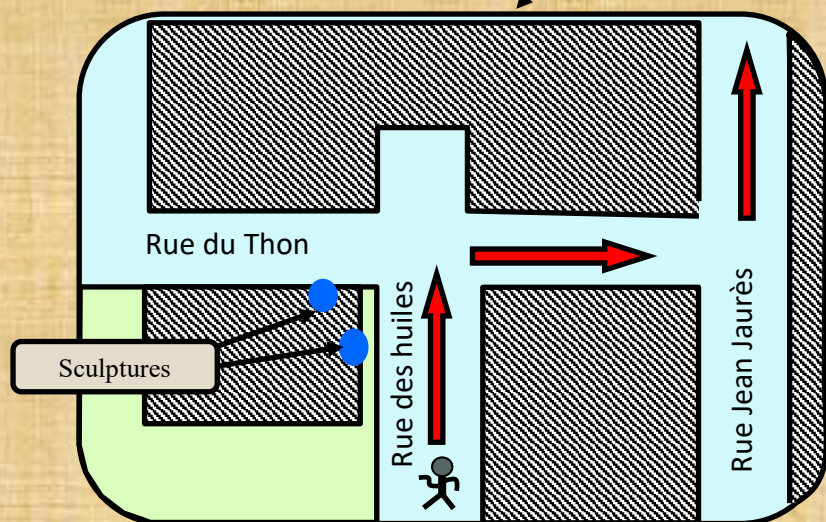


Continue on your way and turn to the next street on the left : « Rue des Huiles »
Formerly, a procession took place every May 22nd, the bell of the church « Ste Quitterie » was carried in the street.

Go along the wall, and there observe the last building on the left : the Bastardie « manor ».



Follow the map to find your way.



A carved stone animal sits on the facade below a window.

What is it ? _____

Draw it.



Another sculpture is on the other side of the building, above a window.



Here you are in front of the old Ste Marie hospital or house of Hautefort which depended on the order of St Lazarus of Jerusalem (hospital order founded in Jerusalem in the 11th or 12th centuries to accommodate pilgrims with leprosy). This former leprosarium later became the home of the consuls.

Take it a little further in front, Rue André Gay.

